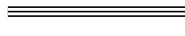
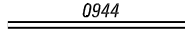
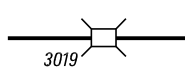
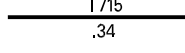



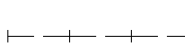

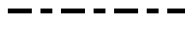




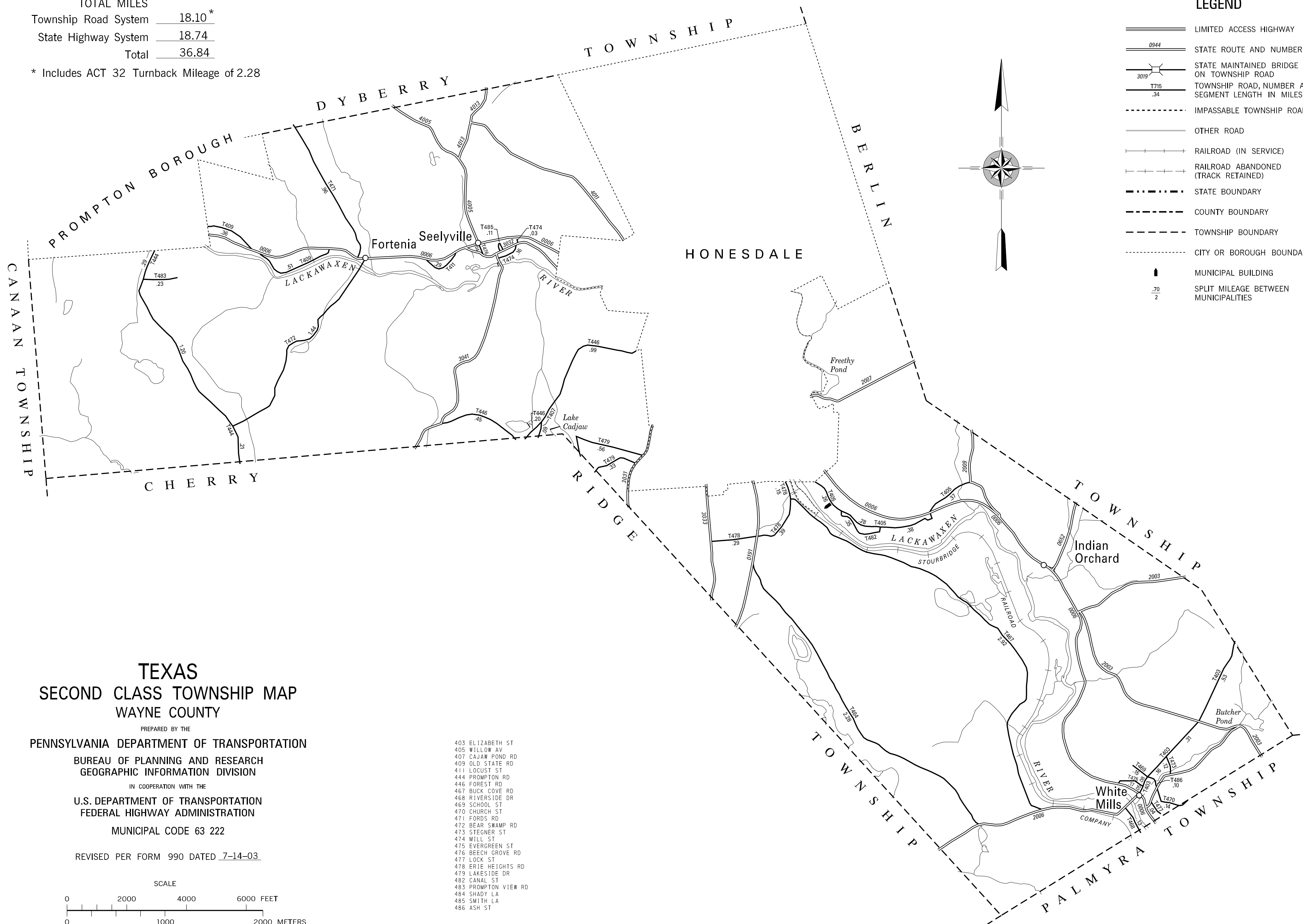
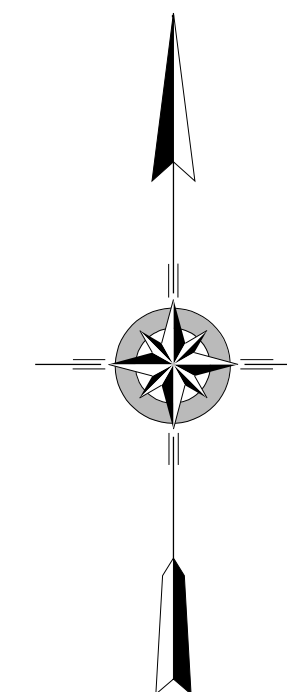


TOTAL MILES	
Township Road System	18.10*
State Highway System	18.74
Total	36.84

* Includes ACT 32 Turnback Mileage of 2.28

LEGEND

-  LIMITED ACCESS HIGHWAY
-  STATE ROUTE AND NUMBER
-  STATE MAINTAINED BRIDGE ON TOWNSHIP ROAD
-  TOWNSHIP ROAD, NUMBER AND SEGMENT LENGTH IN MILES
-  IMPASSABLE TOWNSHIP ROAD
-  OTHER ROAD
-  RAILROAD (IN SERVICE)
-  RAILROAD ABANDONED (TRACK RETAINED)
-  STATE BOUNDARY
-  COUNTY BOUNDARY
-  TOWNSHIP BOUNDARY
-  CITY OR BOROUGH BOUNDARY
-  MUNICIPAL BUILDING
-  SPLIT MILEAGE BETWEEN MUNICIPALITIES



**TEXAS
SECOND CLASS TOWNSHIP MAP
WAYNE COUNTY**

PREPARED BY THE
PENNSYLVANIA DEPARTMENT OF TRANSPORTATION

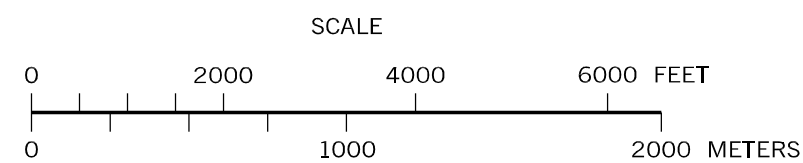
BUREAU OF PLANNING AND RESEARCH
GEOGRAPHIC INFORMATION DIVISION

IN COOPERATION WITH THE

U.S. DEPARTMENT OF TRANSPORTATION
FEDERAL HIGHWAY ADMINISTRATION

MUNICIPAL CODE 63 222

REVISED PER FORM 990 DATED 7-14-03



- 403 ELIZABETH ST
- 405 WILLOW AV
- 407 CAJAW POND RD
- 409 OLD STATE RD
- 411 LOCUST ST
- 444 PROMPTON RD
- 446 FOREST RD
- 467 BUCK COVE RD
- 468 RIVERSIDE DR
- 469 SCHOOL ST
- 470 CHURCH ST
- 471 FORDS RD
- 472 BEAR SWAMP RD
- 473 STEGNER ST
- 474 MILL ST
- 475 EVERGREEN ST
- 476 BEECH GROVE RD
- 477 LOCK ST
- 478 ERIE HEIGHTS RD
- 479 LAKESIDE DR
- 482 CANAL ST
- 483 PROMPTON VIEW RD
- 484 SHADY LA
- 485 SMITH LA
- 486 ASH ST